



**GOVERNMENT OF PAKISTAN**  
**MINISTRY OF DEFENCE (DEFENCE DIVISION)**  
**PAKISTAN METEOROLOGICAL DEPARTMENT**  
**FLOOD FORECASTING DIVISION**  
**46-JAIL ROAD LAHORE-54000**



**BULLETIN No. A-073/25**

**Dated: 26<sup>th</sup> August-2025**  
**Time: 12:00 hours (PST)**

- |   |  |
|---|--|
| 1. President Secretariat, Islamabad                   | 14. DG Pak Met Services Islamabad.                           |
| 2. PM House, Islamabad                                | 15. DG Engineers, Eng. Directorate GHQ, Rawalpindi           |
| 3. Governor (All Provinces)                           | 16. PDMA'S (DG's All Provinces/Gilgit Baltistan)             |
| 4. Chairman NDMA, Islamabad                           | 17. SDMA Azad Jammu & Kashmir.                               |
| 5. Chief Minister (All Provinces)                     | 18. Chairman, Federal Flood Commission, Islamabad            |
| 6. Secretary, Ministry of Defense, Islamabad          | 19. Chairman, Indus River System Authority, Islamabad        |
| 7. Secretary, Ministry for Water Resources, Islamabad | 20. Chairman, PCRWR, Islamabad                               |
| 8. Secretary, Ministry of Information, Islamabad      | 21. Pakistan Commissioner for Indus Waters (PCIW), Islamabad |
| 9. Secretary, Climate change, Islamabad               | 22. Chief Engineer, Mangla/Tarbela /Chashma                  |
| 10. The Secretary General, Red Crescent, Islamabad    | 23. Chief Engineer, Irrigation (All Provinces)               |
| 11. Secretary, Irrigation Department, (All Provinces) | 24. Chief Engineer, (All Barrages)                           |
| 12. Chairman NHA, Islamabad                           | 25. Chief Engineer, C.D.O. (Muzaffarabad)                    |
| 13. Chief Secretary (All Provinces)                   | 26. All other concerned                                      |

**SUBJECT: RIVERS SITUATION AND QUALITATIVE FLOOD FORECAST.**

**I. HYDROLOGICAL SITUATION AT 0600 PST AND OUTLOOK:**

The River Sutlej at Ganda Singh Wala(rising) is at very high flood level whereas at Sulemanki(rising) is in medium flood. The River Indus at Sukkur(falling) is in medium flood while at Kalabagh, Chashma and Guddu are in low flood. River Ravi at Jassar is in medium flood (rising) and Shahdara(rising) is in low flood. All other major rivers are flowing within their normal ranges.

**WARNING:**

- Currently, the Sutlej River at Ganda Singh Wala is at very high flood level. However, due to the observed/expected heavy to very heavy rainfall, coupled with releases from Indian dams, it is likely to attain **EXCEPTIONALLY High Flood** level during next 48-hours.
- On account of widespread heavy to very heavy rainfall over the upper catchments of the eastern rivers, high to very high flood levels are expected in river Chenab, and Ravi (subject to releases from India) during the next 48 hours
- **High to Very High Flood** are expected in the nullahs of river Ravi and Chenab during next 48-hours

**II. METEOROLOGICAL FEATURES:**

1. Yesterday's **Well Marked** low over **North Rajasthan** today lies over Indian south Punjab and adjoining Haryana.
2. Yesterday's trough of westerly wave over Kashmir has moved away.
3. Strong Monsoon currents from Arabian sea and Bay of Bengal are penetrating into the country.
4. Seasonal low lies over Northeast Balochistan.

**III. WEATHER FORECAST FOR 24-HOURS:**


**Warning:** Widespread thunderstorm/rain with scattered **Heavy to Very Heavy Falls/Torrential** rain is expected over upper catchments of rivers Sutlej, Ravi and Chenab along with Gujranwala divisions. Scattered thunderstorm/rain with isolated **Heavy Falls** is also expected over upper catchments of river Jhelum along with Islamabad, Rawalpindi, Gujrat, Lahore, Faisalabad, Sahiwal and Sargodha divisions. Isolated thunderstorm/rain is also expected over Bahawalpur division.

**IV. WEATHER OUTLOOK FOR NEXT 48-HOURS:**

WET SPELL IS LIKELY TO **DECREASE.**

**V. RIVERS CATCHMENTS RAINFALL RECORDED (MM) DURING LAST 24-HRS (UPTO 0800 PST):**

Indus	Kakul=35, Malam Jabba=19, Dir=16, Skardu, Khawagoobo Bridge & Murree=01(each).
Jhelum:	Garhi Dopatta=26, Rawalakot=13, Dhulli=07, Balakot=06, Bandi Abbaspur=01.
Chenab:	Sialkot (Cantt=62 & Airport=52), Gujranwala [City=21, Liaqat Bagh13, Sheranwala Bagh & Model Town=12(each), Peoples Colony=11], Gujrat & Barnala=16(each).
Ravi:	Narowal=103, Lahore [ Jail Road & Lukshmi=38(each), Gulshan-e- ravi=36, Lahore Airport=35, Gulberg=32, Misri shah & Qurtaba chowk=31(each), Johar town=27, Shahi qilla=25, Shahdara=23, Samnabad=21, Township=20, Iqbal town=19, Mugal pura=14, Upper mall=04, Tajpura=Trace], Sheikhpura & Sahiwal=Trace(each).
Sutlej:	Kasur=96.

  
**(Dr. Zaheer Ahmad Babar)**  
Chief Meteorologist  
FFD Lahore



**GOVERNMENT OF PAKISTAN  
MINISTRY OF DEFENCE (DEFENCE DIVISION)  
PAKISTAN METEOROLOGICAL DEPARTMENT  
FLOOD FORECASTING DIVISION  
46-JAIL ROAD LAHORE-54000**



BULLETIN No. B-073/25

Dated: 26<sup>th</sup> August-2025  
Time: 12:00 hours (PST)

**I: WEATHER/RAINFALL FORECAST FOR NEXT 24-HRS**


RIVERS	Upper Catchments (Above Rim Stations)	Lower Catchments (Below Rim Stations)	RESERVOIRS LEVEL (FEET) at (0600 PST)	
INDUS	Mainly dry	Scattered thunderstorm/rain (Rawalpindi Division)	<b>TARBELA</b>	
JHELUM	Scattered thunderstorm/rain	-do- (Sargodha Division)	Current:	1549.00
CHENAB	Widespread thunderstorm/rain	Widespread thunderstorm/rain (Gujranwala Division)	Max. Conservation:	1550.00
RAVI	-do-	Scattered thunderstorm/rain (Lahore Division)	Live Storage	99.00%
SUTLEJ	-do-	Isolated thunderstorm/rain (Bahawalpur Division)	<b>MANGLA</b>	
			Current:	1220.95
			Max Conservation:	1242.00
			Live Storage	77.93%

**II: QUANTITATIVE FLOOD FORECAST OF GAUGING STATIONS (IN THOUSANDS OF CUSECS)**

RIVERS	Stations	Design Capacity	Actual Observations at 0600 PST		Quantitative Forecast for Next 24-hrs (Inflow)	Qualitative Forecasted Flood Level (Inflow)	Max Flood Peaks (In Thousands of Cusecs)	
			Inflow	Outflow			Historical	Flood Season 2025
INDUS	Tarbela	1500	230.0	212.7	220-230	Below low	832.0 (2010)	460.00
	Kalabagh	950	263.4	256.2	240-260	Low	950.0 (1942)	472.39
	Chashma	950	348.8	327.5	340F280	-do-	1038.9 (2010)	512.64
	Taunsa	1000	246.0	230.2	250-280	-do-	960.0 (2010)	501.56
	Guddu	1200	311.6	277.2	300F200	-do-	1199.7 (1976)	547.44
	Sukkur	900	434.5	381.3	430F280	Medium to Low	1166.6 (1986)	481.72
	Kotri	875	229.9	211.9	240-270	Low	980.3 (1956)	260.63
KABUL	Nowshera	-	36.6	36.6	35-50	Below low	391.3 (1990)	109.90
JHELUM	Mangla	1060	30.0	8.0	40-70	Low Sharp peak unto medium	1090.0 (1992)	260.00
	Rasul	850	5.2	0.0	No sig. change	Below low	952.2 (1992)	136.08
CHENAB	Marala	1100	107.5	89.5	200R450	High to very high	1100.0 (1957)	210.90
	Khanki	1100	91.8	84.5	200R450	-do-	1086.5 (1959)	176.32
	Qadirabad	807	114.9	97.9	150-200	High	948.5 (1992)	171.58
	Trimmu	645	41.0	29.8	No sig. change	Below low	944.0 (1928)	93.57
	Punjad	700	101.3	86.8	90-105	-do-	802.5 (1973)	106.83
RAVI	Jassar	275	89.8	89.8	110-170	High to very high	680.0 (1955)	89.82
	Shahdara	250	40.6	40.6	50R100	High	576.0 (1988)	40.64
	Balloki	380	52.2	27.1	50-60	Low	389.8 (1988)	61.40
	Sidhnai	150	27.8	12.4	30-40	-do-	330.2 (1988)	50.58
SUTLEJ	G.S. Wala	--	195.9	195.9	200-230	Exceptionally High	837.0 (1955)	195.90
	Sulemanki	325	104.7	98.4	105-120	Medium to High	598.9 (1955)	104.66
	Islam	300	46.1	44.5	50-70	Low	492.6 (1955)	46.14

Isolated= 20 to 30% of area Scattered= 30 to 50% of area | Widespread= 90 to 100% of area R= Rising, F= Falling

Note: Concerned Departments may contact FFD, Lahore for rectification up-dation (if any)

  
**(Dr. Zaheer Ahmad Babar)**  
Chief Meteorologist  
FFD Lahore



**GOVERNMENT OF PAKISTAN  
MINISTRY OF DEFENCE (DEFENCE DIVISION)  
PAKISTAN METEOROLOGICAL DEPARTMENT  
FLOOD FORECASTING DIVISION  
46-JAIL ROAD LAHORE-54000**



BULLETIN No. C-073/25

Dated: 26<sup>th</sup> August-2025  
Time: 12:00 hours (PST)

**SUBJECT: WEEKLY SIGNIFICANT WEATHER OUTLOOK FOR  
RIVERS' CATCHMENTS' (27<sup>th</sup> AUG-25 TO 2<sup>nd</sup> SEP-25)**

**RAINFALL OUTLOOK:**


A fresh wet spell is likely to commence from 29<sup>th</sup> August

**FLOOD SITUATION IN MAJOR RIVERS:**

**WARNING:**

**On account of observed/expected heavy to very heavy rainfall:**

- Coupled with releases from Indian dams, river Sutlej at Ganda Sing Wala and downstream is likely to attain **EXCEPTIONALLY High Flood** level during next 48-hours.
- River Chenab at Marala, Khanki and Qadirabad is expected to attain **High to Very High** flood during next 36 hours.
- **High to Very High Flood** flows are expected in the river Ravi at Jassar and downstream subject to releases from Indian reservoirs
- **High to Very High Flood** are expected in the nullahs of river Ravi and Chenab during next 48-hours.

  
(Dr. Zaheer Ahmad Babar)  
Chief Meteorologist  
FFD Lahore

**Note:** This forecast is updated on daily basis.