

**GOVERNMENT OF PAKISTAN  
PAKISTAN METEOROLOGICAL DEPARTMENT  
FLOOD FORECASTING DIVISION  
46-JAIL ROAD LAHORE-54000**

BULLETIN No. A-012/25

Dated: 26<sup>th</sup> June-2025  
Time: 11:30 hours (PST)

1. President Secretariat, Islamabad
2. PM House, Islamabad
3. Federal Minister for Water Resources, Islamabad
4. Governor (All Provinces)
5. Chairman NDMA, Islamabad
6. Chief Minister (All Provinces)
7. Secretary, Ministry of Defence, Islamabad
8. Secretary, Aviation Division, Islamabad
9. Secretary, Ministry for Water Resources, Islamabad
10. Secretary, Ministry of Information, Islamabad
11. Secretary, Climate change, Islamabad
12. The Secretary General, Red Crescent, Islamabad
13. Secretary, Irrigation Department, (All Provinces)
14. Chairman NHA, Islamabad
15. Chief Secretary (All Provinces)
16. D.G. Engineers, Eng. Directorate GHQ, Rawalpindi
17. PDMA'S (DG's All Provinces & AJK)
18. Chairman, Federal Flood Commission, Islamabad
19. Chairman, Indus River System Authority, Islamabad
20. Chairman, PCRWR, Islamabad
21. Pakistan Commissioner for Indus Waters (PCIW), Islamabad
22. Chief Engineer, Mangla/Tarbela /Chashma
23. Chief Engineer, Irrigation (All Provinces)
24. Chief Engineer, (All Barrages)
25. Chief Engineer, C.D.O. (Muzaffarabad)
26. All other concerned

**SUBJECT: RIVERS SITUATION AND QUALITATIVE FLOOD FORECAST**

**I: HYDROLOGICAL SITUATION at 0600 PST**

All the major rivers are flowing in the state of their normal flows. Flows may increase up to low to medium level in the nullahs of rivers Ravi and Chenab along with hill torrents of DG Khan during next 48-hours.

**II: METEOROLOGICAL FEATURES**

1. Yesterday's trough of westerly wave over northern parts of Afghanistan today lies over northeast Afghanistan and adjoining Pakistan.
2. Prominent Monsoon trough lies from Bay of Bengal to south Punjab.
3. Well-marked seasonal low lies over Northwest Balochistan.
4. Moderate to strong Monsoon current from Bay of Bengal is penetrating to the upper parts of the country up to 5000 ft.

**III: WEATHER FORECAST FOR 24-HOURS**


Scattered to widespread thunderstorm/rain of moderate intensity with isolated heavy fall is expected over the upper catchments of all the major rivers along with Islamabad, Punjab, Khyber Pakhtunkhwa, Sindh and east Balochistan.

**IV: WEATHER OUTLOOK FOR NEXT 48-HOURS**

Wet spell is likely to decrease.

**V: RIVERS CATCHMENTS RAINFALL RECORDED (MM) DURING LAST 24-HRS (UPTO 0800 PST)**

- Indus:** Malam Jabba=70, Islamabad [Bokra=34, Pirwidahi=30, New Airport=29, PMD=22, Saidpur=21, Chaklala(Airbase) = Trace] ,Saidu Sharif=34, Parachinar=23, Attock=12, Bosak Bridge=11, Confluence point=09, Lower Dir=08, Mardan & Takht Bai=06 (each), Kalam=05, Phulra & Cherat=04(each), Kakul & Dir=03(each), Barkhan=02, Buner=01, Murree, Daggar, Dratian, Chakdara, Peshawar (Airport & Bacha Khan Airport), Astore & Bannu=Trace(each).
- Jhelum:** Sargodha (Airbase=55 & City=45), Joharabad=48, Chakwal=28, Qila Rohtas=19, Muzaffarabad (Airport=07 & City=05), Panjera=03, Mangla=02, Bandi Abbaspur=01, Rawalakot=01, Dhulli, Tandali, Mandibahauddin & Hajira=Trace (each).
- Chenab:** Hafizabad=17, Gujrat=10, Noorpur Thal=05, Gojra=02, Sialkot (Cantt=02 & Airport=Trace), Jhang=01, Barnala & Marala=Trace(each).
- Ravi:** Faisalabad (Gulam Muhammad Abad=87, Madina Town=72, Dogar Basti=68, Allama Iqbal Colony=55, Gulistan Colony=47 & Airport=08), Lahore [Township=50, Taj Pura=32, Mughal Pura=30, Airport=22, Misri Shah=19, Iqbal Town=18, Upper Mall=17, Gulburg=15, Shahi Qilla, Johar Town & Shahdara=13 (each), Lakshmi & Qurtba Chowk=12(each), Jail Road=11, Samanabad=10, Gulshan e Ravi=09], Sheikhpura=50, Okara=30, Ravi Syphon=14, Narowal=03, T.T. Singh=01.
- Sutlej:** Kasur=63, Chunion=06.
- Others:** -Nil-

  
**(Dr. Zaheer Ahmad Babar)**  
Chief Meteorologist  
FFD Lahore



**GOVERNMENT OF PAKISTAN**  
**PAKISTAN METEOROLOGICAL DEPARTMENT**  
**FLOOD FORECASTING DIVISION**  
**46-JAIL ROAD LAHORE-54000**

BULLETIN No. B-012/25

Dated: 26<sup>TH</sup> June-2025  
Time: 11:30 hours (PST)

**I: WEATHER/RAINFALL FORECAST FOR NEXT 24-HRS**


RIVERS	Upper Catchments (Above Rim Stations)	Lower Catchments (Below Rim Stations)	RESERVOIRS LEVEL (FEET) at (0600 PST)
INDUS	Scattered to widespread thunderstorm/rain	Scattered to widespread thunderstorm/rain (Rawalpindi Division)	<b>TARBELA</b> Current: 1473.88 Max. Conservation: 1550.00 Live Storage 34.08% <b>MANGLA</b> Current: 1173.30 Max Conservation: 1242.00 Live Storage 37.83%
JHELUM	-do-	-do- (Sargodha Division)	
CHENAB	-do-	-do- (Gujranwala Division)	
RAVI	-do-	-do- (Lahore Division)	
SUTLEJ	-do-	-do- (Bahawalpur Division)	

**II: QUANTITATIVE FLOOD FORECAST OF GAUGING STATIONS (IN THOUSANDS OF CUSECS)**

RIVERS	Stations	Design Capacity	Actual Observations at 0600 PST		Quantitative Forecast for Next 24- hrs (Inflow)	Qualitative Forecasted Flood Level (Inflow)	Max Flood Peaks (In Thousands of Cusecs)	
			Inflow	Outflow			Historical	Flood Season 2025
INDUS	Tarbela	1500	266.0	156.3	270-290	Low	832.0 (2010)	266.00
	Kalabagh	950	191.0	183.3	No sig. change	Below Low	950.0 (1942)	227.77
	Chashma	950	203.6	197.1	-do-	-do-	1038.9 (2010)	203.6
	Taunsa	1100	178.4	154.7	-do-	-do-	960.0 (2010)	178.4
	Guddu	1200	120.9	86.2	-do-	-do-	1199.7 (1976)	121.80
	Sukkur	1500	82.4	36.4	-do-	-do-	1166.6 (1986)	85.90
	Kotri	875	29.5	0.8	-do-	-do-	980.3 (1956)	50.70
KABUL	Nowshera	-	43.0	43.0	45-65	Low	391.3 (1990)	43.00
JHELUM	Mangla	1060	40.0	10.0	40-70	Below Low sharp peak up to low flood	1090.0 (1992)	75.00
	Rasul	850	8.5	0.0	No sig. change	Below Low	952.2 (1992)	24.40
CHENAB	Marala	1100	85.5	53.0	100-130	Low	1100.0 (1957)	108.17
	Khanki	1100	79.1	71.0	80-110	-do-	1086.5 (1959)	79.10
	Qadirabad	807	51.0	32.5	70-100	-do-	948.5 (1992)	56.13
	Trimmu	645	14.1	0.0	No sig. change	Below Low	944.0 (1928)	36.06
	Punjnad	700	10.2	0.0	-do-	-do-	802.5 (1973)	21.86
RAVI	Jassar	275	0.9	0.9	5-15	-do-	680.0 (1955)	13.30
	Shahdara	250	10.0	10.0	No sig. change	-do-	576.0 (1988)	44.90
	Balloki	225	36.0	10.3	-do-	-do-	389.8 (1988)	43.43
	Sidhnai	150	15.8	0.0	-do-	-do-	330.2 (1988)	16.85
SUTLEJ	G.S. Wala	--	0.0	0.0	-do-	-do-	837.0 (1955)	0.40
	Sulemanki	325	14.3	2.7	-do-	-do-	598.9 (1955)	16.00
	Islam	300	1.5	0.0	-do-	-do-	492.6 (1955)	3.53

Isolated= 20 to 30% of area Scattered= 30 to 50% of area | Widespread= 90 to 100% of area R= Rising, F= Falling

Note: Concerned Departments may contact FFD, Lahore for rectification up-dation (if any)

  
**(Dr. Zaheer Ahmad Babar)**  
Chief Meteorologist  
FFD Lahore

**GOVERNMENT OF PAKISTAN**  
**PAKISTAN METEOROLOGICAL DEPARTMENT**  
**FLOOD FORECASTING DIVISION**  
**46-JAIL ROAD LAHORE-54000**

BULLETIN No. C-012/25

Dated: 26<sup>th</sup> June-2025  
Time: 11:30 hours (PST)

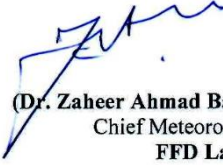
**SUBJECT: WEEKLY SIGNIFICANT WEATHER OUTLOOK FOR**  
**RIVERS' CATCHMENTS' (27<sup>th</sup>-June, 2025 to 03<sup>rd</sup> -July, 2025)**

➤ **RAINFALL OUTLOOK:**

**Moderate rains are likely to continue during the period.**

➤ **FLOOD SITUATION IN MAJOR RIVERS:**

**No significant flood situation is expected**

  
**(Dr. Zaheer Ahmad Babar)**  
Chief Meteorologist  
FFD Lahore

**Note:** This forecast is updated on daily basis.