

**GOVERNMENT OF PAKISTAN
PAKISTAN METEOROLOGICAL DEPARTMENT
FLOOD FORECASTING DIVISION
46-JAIL ROAD LAHORE-54000**

BULLETIN No. A-009/25

Dated: 23rd June-2025
Time: 11:30 hours (PST)

- | | |
|---|--|
| 1. President Secretariat, Islamabad | 14. Chairman NHA, Islamabad |
| 2. PM House, Islamabad | 15. Chief Secretary (All Provinces) |
| 3. Federal Minister for Water Resources, Islamabad | 16. D.G. Engineers, Eng. Directorate GHQ, Rawalpindi |
| 4. Governor (All Provinces) | 17. PDMA'S (DG's All Provinces & AJK) |
| 5. Chairman NDMA, Islamabad | 18. Chairman, Federal Flood Commission, Islamabad |
| 6. Chief Minister (All Provinces) | 19. Chairman, Indus River System Authority, Islamabad |
| 7. Secretary, Ministry of Defence, Islamabad | 20. Chairman, PCRWR, Islamabad |
| 8. Secretary, Aviation Division, Islamabad | 21. Pakistan Commissioner for Indus Waters (PCIW), Islamabad |
| 9. Secretary, Ministry for Water Resources, Islamabad | 22. Chief Engineer, Mangla/Tarbela /Chashma |
| 10. Secretary, Ministry of Information, Islamabad | 23. Chief Engineer, Irrigation (All Provinces) |
| 11. Secretary, Climate change, Islamabad | 24. Chief Engineer, (All Barrages) |
| 12. The Secretary General, Red Crescent, Islamabad | 25. Chief Engineer, C.D.O. (Muzaffarabad) |
| 13. Secretary, Irrigation Department, (All Provinces) | 26. All other concerned |

SUBJECT: RIVERS SITUATION AND QUALITATIVE FLOOD FORECAST

I: HYDROLOGICAL SITUATION at 0600 PST

All the major rivers are flowing in the state of their normal flows.

II: METEOROLOGICAL FEATURES

1. Yesterday's trough of westerly wave over Northern parts of the country has moved away eastward and a fresh trough of westerly wave lies over north Iran.
2. Weak seasonal low lies over North Balochistan.
3. Yesterday's low-pressure area over southeast Uttar Pradesh moved westward and today lies over south Uttar Pradesh.
4. Weak moist current from Arabian sea is penetrating to the central parts of the country up to 3000 ft.

III: WEATHER FORECAST FOR 24-HOURS

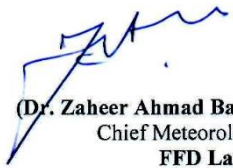
Hot and sultry weather is expected over most parts of the country however, Isolated Rainfall of light to moderate intensity is expected over the upper catchments of all the major rivers along with Islamabad, East Balochistan, Punjab and lower Khyber Pakhtunkhwa.

IV: WEATHER OUTLOOK FOR NEXT 48-HOURS

No Significant change.

V: RIVERS CATCHMENTS RAINFALL RECORDED (MM) DURING LAST 24-HRS (UPTO 0800 PST)

- Indus:** Islamabad(Saidpur=27,Shamsabad=14,PMD H.Q=09, Golra=07, Pirwidahi=03 & Bokra=01), Confluence Point = 30, Khaar-Bajaur=24, Bosak Bridge = 09, Peshawar (City)=03, Besham , Buner, Warsak & Bagrote=Trace(each).
- Jhelum:** Rohtas=11, Sargodha (City)=05, Joharabad=01, Baba Shah Jalal & Mandi Bahauddin=Trace(each).
- Chenab:** Noorpur Thal=29, Sialkot (Cantt=11, Airport=03), Hafizabad=09, Jhang & Marala=04, Gujranwala=02, Gujrat=01.
- Ravi:** Lahore (Airport=37, City=04), Narowal, Zafarwal, Faisalabad , Shakar Garh & Sheikhpura=Trace(each).
- Sutlej:** Kasur=01
- Others:** -Nil-


(Dr. Zaheer Ahmad Babar)
Chief Meteorologist
FFD Lahore

GOVERNMENT OF PAKISTAN
PAKISTAN METEOROLOGICAL DEPARTMENT
FLOOD FORECASTING DIVISION
46-JAIL ROAD LAHORE-54000

BULLETIN No. B-009/25

Dated: 23rd June-2025
Time: 11:30 hours (PST)

I: WEATHER/RAINFALL FORECAST FOR NEXT 24-HRS

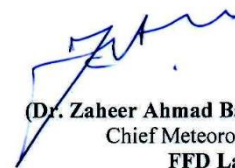
RIVERS	Upper Catchments (Above Rim Stations)	Lower Catchments (Below Rim Stations)	RESERVOIRS LEVEL (FEET) at (0600 PST)	
INDUS	Isolated thunderstorm/rain	Isolated thunderstorm/rain (Rawalpindi Division)	TARBELA Current: 1461.52 Max. Conservation: 1550.00 Live Storage 25.53% MANGLA Current: 1170.95 Max Conservation: 1242.00 Live Storage 36.18%	
JHELUM	-do-	-do- (Sargodha Division)		
CHENAB	-do-	-do- (Gujranwala Division)		
RAVI	-do-	-do- (Lahore Division)		
SUTLEJ	-do-	-do- (Bahawalpur Division)		

II: QUANTITATIVE FLOOD FORECAST OF GAUGING STATIONS (IN THOUSANDS OF CUSECS)

RIVERS	Stations	Design Capacity	Actual Observations at 0600 PST		Quantitative Forecast for Next 24-hrs (Inflow)	Qualitative Forecasted Flood Level (Inflow)	Max Flood Peaks (In Thousands of Cusecs)	
			Inflow	Outflow			Historical	Flood Season 2025
INDUS	Tarbela	1500	224.0	153.7	225-245	Below Low	832.0 (2010)	224.00
	Kalabagh	950	199.1	191.4	No sig. change	-do-	950.0 (1942)	203.85
	Chashma	950	187.1	180.6	-do-	-do-	1038.9 (2010)	192.90
	Taunsa	1100	165.5	139.4	-do-	-do-	960.0 (2010)	165.50
	Guddu	1200	120.9	86.2	-do-	-do-	1199.7 (1976)	121.80
	Sukkur	1500	82.4	35.0	-do-	-do-	1166.6 (1986)	85.90
	Kotri	875	30.0	0.8	-do-	-do-	980.3 (1956)	50.70
KABUL	Nowshera	-	31.4	31.4	25-35	-do-	391.3 (1990)	32.60
JHELUM	Mangla	1060	45.0	15.0	30-45	-do-	1090.0 (1992)	50.00
	Rasul	850	16.0	0.0	No sig. change	-do-	952.2 (1992)	24.40
CHENAB	Marala	1100	70.3	37.9	60-70	-do-	1100.0 (1957)	74.05
	Khanki	1100	43.0	34.9	40-50	-do-	1086.5 (1959)	53.05
	Qadirabad	807	56.1	37.6	40-55	-do-	948.5 (1992)	56.13
	Trimmu	645	8.3	0.0	No sig. change	-do-	944.0 (1928)	36.06
	Punjnad	700	11.4	0.0	-do-	-do-	802.5 (1973)	21.86
RAVI	Jassar	275	0.9	0.9	1-3	-do-	680.0 (1955)	13.30
	Shahdara	250	10.0	10.0	No sig. change	-do-	576.0 (1988)	44.90
	Balloki	225	34.5	10.3	-do-	-do-	389.8 (1988)	43.43
	Sidhnai	150	11.5	0.0	-do-	-do-	330.2 (1988)	16.85
SUTLEJ	G.S. Wala	--	0.03	0.03	-do-	-do-	837.0 (1955)	0.40
	Sulemanki	325	14.0	3.0	-do-	-do-	598.9 (1955)	16.00
	Islam	300	1.9	0.0	-do-	-do-	492.6 (1955)	3.53

Isolated= 20 to 30% of area Scattered= 30 to 50% of area | Widespread= 90 to 100% of area R= Rising, F= Falling

Note: Concerned Departments may contact FFD, Lahore for rectification up-dation (if any)


(Dr. Zaheer Ahmad Babar)
Chief Meteorologist
FFD Lahore

GOVERNMENT OF PAKISTAN
PAKISTAN METEOROLOGICAL DEPARTMENT
FLOOD FORECASTING DIVISION
46-JAIL ROAD LAHORE-54000

BULLETIN No. C-009/25

Dated: 23rd June-2025
Time: 11:30 hours (PST)


SUBJECT: WEEKLY SIGNIFICANT WEATHER OUTLOOK FOR
RIVERS' CATCHMENTS' (23rd-June, 2025 to 29th -June, 2025)

➤ **RAINFALL OUTLOOK:**

Spell of scattered to wide spread rainfall of moderate to heavy intensity with possibility of very heavy rainfall at isolated places is likely to start from 25th June.

➤ **FLOOD SITUATION IN MAJOR RIVERS:**

Inflows may increase upto **LOW TO MEDIUM** level in rivers Kabul, Jhelum and Chenab along with nullahs of rivers Ravi and Chenab from 27th June.


(Dr. Zaheer Ahmad Babar)
Chief Meteorologist
FFD Lahore

Note: This forecast is updated on daily basis.