

**GOVERNMENT OF PAKISTAN
PAKISTAN METEOROLOGICAL DEPARTMENT
FLOOD FORECASTING DIVISION
46-JAIL ROAD LAHORE-54000**

BULLETIN No. A-026/25

Dated: 10th July-2025
Time: 11:30 hours (PST)

1. President Secretariat, Islamabad
2. PM House, Islamabad
3. Federal Minister for Water Resources, Islamabad
4. Governor (All Provinces)
5. Chairman NDMA, Islamabad
6. Chief Minister (All Provinces)
7. Secretary, Ministry of Defence, Islamabad
8. Secretary, Aviation Division, Islamabad
9. Secretary, Ministry for Water Resources, Islamabad
10. Secretary, Ministry of Information, Islamabad
11. Secretary, Climate change, Islamabad
12. The Secretary General, Red Crescent, Islamabad
13. Secretary, Irrigation Department, (All Provinces)
14. Chairman NHA, Islamabad
15. Chief Secretary (All Provinces)
16. D.G. Engineers, Eng. Directorate GHQ, Rawalpindi
17. PDMA'S (DG's All Provinces & AJK)
18. Chairman, Federal Flood Commission, Islamabad
19. Chairman, Indus River System Authority, Islamabad
20. Chairman, PCRWR, Islamabad
21. Pakistan Commissioner for Indus Waters (PCIW), Islamabad
22. Chief Engineer, Mangla/Tarbela /Chashma
23. Chief Engineer, Irrigation (All Provinces)
24. Chief Engineer, (All Barrages)
25. Chief Engineer, C.D.O. (Muzaffarabad)
26. All other concerned

SUBJECT: RIVERS SITUATION AND QUALITATIVE FLOOD FORECAST

I: HYDROLOGICAL SITUATION at 0600 PST AND OUTLOOK

River Indus at Tarbela, Kalabagh, Chashma, Taunsa and Guddu is in low flood level, while all other rivers are flowing below low-level flood.

Alert (For next 36-hours)

Flash flooding is expected in the **tributaries of the river Kabul and hill torrents of DG Khan.**

Urban flooding is also expected in Lahore, Gujranwala, Sialkot & Rawalpindi Divisions.

Medium to high level flooding is expected in the nullahs of river Ravi (Bein, Basanter, Deg etc.), Chenab (Aik, Palkhu, Bhimber, Halsi, Dora) along with Nullahs of east Balochistan.

II: METEOROLOGICAL FEATURES

1. Trough of westerly wave today lies over northern parts of the country.
2. Moderate monsoon currents originating from the Arabian Sea and light currents from the Bay of Bengal are penetrating into the country, extending up to an altitude of 5,000 feet above ground level.
3. Yesterday's **MONSOON LOW** over central West Bengal today lies over east Jharkhand(India) and has become more marked.
4. Seasonal low lies over Northwest Balochistan with its trough extending northeastwards.

III: WEATHER FORECAST FOR 24-HOURS


Alert: Scattered to widespread thunderstorm/rain with **heavy falls** at isolated places and **torrential rains** at one or two places is expected over the upper catchments of rivers Jhelum, Chenab and Ravi along with Islamabad, DI Khan, DG Khan, Rawalpindi, Gujranwala and Lahore Divisions. Scattered thunderstorm/rain with **heavy falls** at isolated places is expected over the upper catchments of rivers Indus, Kabul and Sutlej along with Peshawar, Kohat, Bannu, Sargodha, Sahiwal and Faisalabad Divisions. Isolated thunderstorm/rain of moderate intensity is also expected over Sindh, east Balochistan, Multan and Bahawalpur Divisions.

IV: WEATHER OUTLOOK FOR NEXT 48-HOURS

Monsoon activity is likely to subside after 36-hours.

V: RIVERS CATCHMENTS RAINFALL RECORDED (MM) DURING LAST 24-HRS >05(UPTO 0800 PST)

- Indus:** Attock=45, Dadu=35, Islamabad [Chaklala (Airbase)=23, Katcheri=12, Bokra & Pirwidahi=09(each), Golra=07], Jacobabad=22, Cherat=20, DG Khan (Airport=16 & Fort Munro=07), Confluence point=16, Peshawar (Bacha Khan A/P=13, Airport=10), Parachinar=10, Bagrote=07 & Larkana=06.
- Jhelum:** Qila Rohtas=178, Chakwal=65, Jhelum=64, Mandi Bahauddin=47, Joharabad=25, Mangla=19, Garhi Dopatta=16, Muzaffarabad (Airport=15 & City=08), Kallar=13, Tandali=09, Sargodha (City)=08 & Kotli=07.
- Chenab:** Gujranwala [Liaqat Bagh & Model Town=97(each), Peoples Colony=93, Sheranwala Bagh=90 & City=72], Sialkot (Airport=77 & Cantt=48), Hafizabad=60, Gujrat=52, Sambrial=35, Pasrur, Daska (College Road & Stadium Road)=30(each), Jhang=11 & Marala=06.
- Ravi:** Lahore [Shahi Qilla=172, Luckshami=150, Misri Shah=146, Gulburg=144, Shahdara=142, Qurtba chock=141, Iqbal Town=137, Jail Road=131, Samanabad & Township=129(each), Gulshan e Ravi & Mughal Pura=122(each), Taj Pura=105, Johar Town & Upper Mall=91(each) & Airport=74], Faisalabad [Wasa Head Office =51, Gulistan Colony=48, Airport=42, Gulam Muhammad Abad=40, Allama Iqbal Colony=36, Dogar Basti=31 & Madina Town=25], Narowal=44, Sharqpur=40, Okara=33, Sheikhpura & T.T. Singh=25(each), Khanewal=09 & Sahiwal=08.
- Sutlej:** Kasur=23 & Chunian=13.
- Others:** Sibbi=24, Khuzdar=22 & Zhob=08.


(Dr. Zaheer Ahmad Babar)
Chief Meteorologist
FFD Lahore

GOVERNMENT OF PAKISTAN
PAKISTAN METEOROLOGICAL DEPARTMENT
FLOOD FORECASTING DIVISION
46-JAIL ROAD LAHORE-54000

BULLETIN No. B-026/25

Dated: 10th July-2025
Time: 11:30 hours (PST)

I: WEATHER/RAINFALL FORECAST FOR NEXT 24-HRS


RIVERS	Upper Catchments (Above Rim Stations)	Lower Catchments (Below Rim Stations)	RESERVOIRS LEVEL (FEET) at (0600 PST)
INDUS	Scattered thunderstorm/rain	Scattered to widespread thunderstorm/rain (Rawalpindi Division)	TARBELA Current: 1523.06 Max. Conservation: 1550.00 Live Storage 73.64% MANGLA Current: 1182.60 Max Conservation: 1242.00 Live Storage 44.51%
JHELUM	Scattered to widespread thunderstorm/rain	Scattered thunderstorm/rain (Sargodha Division)	
CHENAB	-do-	Scattered to widespread thunderstorm/rain (Gujranwala Division)	
RAVI	-do-	-do- (Lahore Division)	
SUTLEJ	Scattered thunderstorm/rain	Isolated thunderstorm/rain (Bahawalpur Division)	

II: QUANTITATIVE FLOOD FORECAST OF GAUGING STATIONS (IN THOUSANDS OF CUSECS)

RIVERS	Stations	Design Capacity	Actual Observations at 0600 PST		Quantitative Forecast for Next 24- hrs (Inflow)	Qualitative Forecasted Flood Level (Inflow)	Max Flood Peaks (In Thousands of Cusecs)	
			Inflow	Outflow			Historical	Flood Season 2025
INDUS	Tarbela	1500	332.0	304.7	330-350	Low	832.0 (2010)	332.00
	Kalabagh	950	342.7	334.7	340-375	Medium	950.0 (1942)	359.94
	Chashma	950	361.7	340.7	350-385	-do-	1038.9 (2010)	386.83
	Taunsa	1100	366.0	348.5	370-385	-do-	960.0 (2010)	365.99
	Guddu	1200	253.9	214.3	240-270	Low	1199.7 (1976)	253.90
	Sukkur	1500	137.6	85.2	140-170	Below low	1166.6 (1986)	137.58
	Kotri	875	49.2	9.9	-do-	-do-	980.3 (1956)	51.38
KABUL	Nowshera	-	59.9	59.9	55-70	Low	391.3 (1990)	67.50
JHELUM	Mangla	1060	40.0	8.0	50-80	Low Sharp peak up to high	1090.0 (1992)	75.00
	Rasul	850	3.8	0.0	20-40	Below low	952.2 (1992)	24.40
CHENAB	Marala	1100	68.3	41.2	70-100	Low	1100.0 (1957)	126.61
	Khanki	1100	62.6	55.5	No sig. change	Below low	1086.5 (1959)	95.44
	Qadirabad	807	56.3	37.8	-do-	-do-	948.5 (1992)	93.57
	Trimmu	645	53.4	41.0	-do-	-do-	944.0 (1928)	53.40
	Punjinad	700	13.3	0.0	-do-	-do-	802.5 (1973)	21.86
RAVI	Jassar	275	1.7	1.7	5-15	Below low	680.0 (1955)	8.10
	Shahdara	250	9.2	9.2	No sig. change	-do-	576.0 (1988)	13.72
	Balloki	225	36.5	12.5	-do-	-do-	389.8 (1988)	43.43
	Sidhnai	150	16.0	5.5	-do-	-do-	330.2 (1988)	21.89
SUTLEJ	G.S. Wala	--	4.8	4.8	6-10	Below low	837.0 (1955)	4.76
	Sulemanki	325	16.1	6.2	No sig. change	-do-	598.9 (1955)	16.17
	Islam	300	0.3	0.0	-do-	-do-	492.6 (1955)	3.55

Isolated= 20 to 30% of area Scattered= 30 to 50% of area | Widespread= 90 to 100% of area R= Rising, F= Falling

Note: Concerned Departments may contact FFD, Lahore for rectification up-dation (if any)


(Dr. Zaheer Ahmad Babar)
Chief Meteorologist
FFD Lahore

GOVERNMENT OF PAKISTAN
PAKISTAN METEOROLOGICAL DEPARTMENT
FLOOD FORECASTING DIVISION
46-JAIL ROAD LAHORE-54000

BULLETIN No. C-026/25

Dated: 10th July-2025
Time: 11:30 hours (PST)

SUBJECT: WEEKLY SIGNIFICANT WEATHER OUTLOOK FOR
RIVERS' CATCHMENTS' (11th-July, 2025 to 17th -July, 2025)

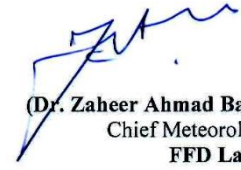
➤ **RAINFALL OUTLOOK:**

Monsoon activity is likely to subdue from 11th July (Afternoon). However isolated to scattered rain of moderate intensity is likely to continue.

Watch: A Monsoon Low lies over east Jharkhand (India).

➤ **FLOOD SITUATION IN MAJOR RIVERS:**

➤ **Low** to Medium Flood level wave in river Indus will continue.


(Dr. Zaheer Ahmad Babar)
Chief Meteorologist
FFD Lahore

Note: This forecast is updated on daily basis.