



GOVERNMENT OF PAKISTAN
MINISTRY OF DEFENCE (DEFENCE DIVISION)
PAKISTAN METEOROLOGICAL DEPARTMENT
FLOOD FORECASTING DIVISION
46-JAIL ROAD LAHORE-54000



BULLETIN No. A-054/25

Dated: 07th August-2025
Time: 11:00 hours (PST)

1. President Secretariat, Islamabad
2. PM House, Islamabad
3. Governor (All Provinces)
4. Chairman NDMA, Islamabad
5. Chief Minister (All Provinces)
6. Secretary, Ministry of Defence, Islamabad
7. Secretary, Ministry for Water Resources, Islamabad
8. Secretary, Ministry of Information, Islamabad
9. Secretary, Climate change, Islamabad
10. The Secretary General, Red Crescent, Islamabad
11. Secretary, Irrigation Department, (All Provinces)
12. Chairman NHA, Islamabad
13. Chief Secretary (All Provinces)
14. DG Pak Met Services Islamabad.
15. DG Engineers, Eng. Directorate GHQ, Rawalpindi
16. PDMA'S (DG's All Provinces/Gilgit Baltistan)
17. SDMA Azad Jammu & Kashmir.
18. Chairman, Federal Flood Commission, Islamabad
19. Chairman, Indus River System Authority, Islamabad
20. Chairman, PCRWR, Islamabad
21. Pakistan Commissioner for Indus Waters (PCIW), Islamabad
22. Chief Engineer, Mangla/Tarbela /Chashma
23. Chief Engineer, Irrigation (All Provinces)
24. Chief Engineer, (All Barrages)
25. Chief Engineer, C.D.O. (Muzaffarabad)
26. All other concerned

SUBJECT: RIVERS SITUATION AND QUALITATIVE FLOOD FORECAST.

I. HYDROLOGICAL SITUATION AT 0600 PST:

All the major rivers are flowing within their normal flows.

II. METEOROLOGICAL FEATURES:

1. Yesterday's trough of westerly wave over northern parts of the country has moved away.
2. Weak Monsoon currents from the Arabian Sea are penetrating into the country.
3. Weak Seasonal low lies over North Balochistan.

III. WEATHER FORECAST FOR 24-HOURS:

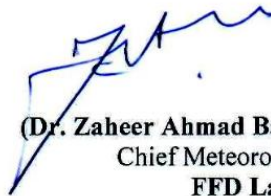
Isolated thunderstorm/rain of moderate intensity is expected over the upper catchments of all the major rivers along with Islamabad, Peshawar, Rawalpindi, Gujranwala, Lahore, DG Khan, Zhob and Kalat Divisions.

IV. WEATHER OUTLOOK FOR NEXT 48-HOURS:

No significant change.

V. RIVERS CATCHMENTS RAINFALL RECORDED (MM) DURING LAST 24-HRS (UPTO 0800 PST):

- Indus:** Islamabad [Katcheri=46, Gawalmandi=41, Chaklala (Airbase)=36, Bokra=19, New Airport=14, Pirwidahi=10, Golra=08, Saidpur=07, New Kattarian=06, PMD H.Q=05 & Shamsabad=04], Attock=20, Malam Jabba=20, Risalpur=09, Besham=05, Peshawar (City=03 & Airport=Trace), Kalam=02, Murree, Pattan, Astore & Cherat=01(each), Skardu, Hunza, Mianwali (Airbase), Gilgit & Chilas=Trace(each)
- Jhelum:** Muzaffarabad (City=36 & Airport=35), Mangla=34, Mandi Bahauddin=33, Jhelum & Qila Rohtas=15(each), Garhi Dopatta & Bandi Abbaspur=11(each), Domel=08, Chakwal=05, Chattar Kallas=04, Balakot=03 & Dhulli=Trace.
- Chenab:** Barnala=33, Gujranwala=09, Sialkot (Airport=07 & Cantt=04), Marala & Hafizabad=03(each).
- Ravi:** Lahore (Township=08 & Airport=01) & Narowal=02.
- Sutlej:** -NIL-
- Others:** Zhob=04 & Karachi (Airport)=Trace.


(Dr. Zaheer Ahmad Babar)
Chief Meteorologist
FFD Lahore



**GOVERNMENT OF PAKISTAN
MINISTRY OF DEFENCE (DEFENCE DIVISION)
PAKISTAN METEOROLOGICAL DEPARTMENT
FLOOD FORECASTING DIVISION
46-JAIL ROAD LAHORE-54000**



BULLETIN No. B-054/25

Dated: 07th August-2025

Time: 11:00 hours (PST)

I: WEATHER/RAINFALL FORECAST FOR NEXT 24-HRS


RIVERS	Upper Catchments (Above Rim Stations)	Lower Catchments (Below Rim Stations)	RESERVOIRS LEVEL (FEET) at (0600 PST)	
INDUS	Isolated thunderstorm/rain	Isolated thunderstorm/rain (Rawalpindi Division)	TARBELA	
JHELUM	-do-	Mainly dry (Sargodha Division)	Current:	1546.00
CHENAB	-do-	Isolated thunderstorm/rain (Gujranwala Division)	Max. Conservation:	1550.00
RAVI	-do-	-do- (Lahore Division)	Live Storage	95.98%
SUTLEJ	-do-	Mainly dry (Bahawalpur Division)	MANGLA	
			Current:	1204.40
			Max Conservation:	1242.00
			Live Storage	62.36%

II: QUANTITATIVE FLOOD FORECAST OF GAUGING STATIONS (IN THOUSANDS OF CUSECS)

RIVERS	Stations	Design Capacity	Actual Observations at 0600 PST		Quantitative Forecast for Next 24-hrs (Inflow)	Qualitative Forecasted Flood Level (Inflow)	Max Flood Peaks (In Thousands of Cusecs)	
			Inflow	Outflow			Historical	Flood Season 2025
INDUS	Tarbela	1500	225.0	234.2	205-225	Below low	832.0 (2010)	370.00
	Kalabagh	950	255.2	247.2	225-255	-do-	950.0 (1942)	453.29
	Chashma	950	220.0	194.9	210-230	-do-	1038.9 (2010)	447.26
	Taunsa	1000	190.4	172.9	170-200	-do-	960.0 (2010)	447.94
	Guddu	1200	231.4	197.3	210-180	-do-	1199.7 (1976)	424.33
	Sukkur	900	239.5	178.2	220-190	-do-	1166.6 (1986)	379.46
	Kotri	875	214.3	171.8	210-220	Low	980.3 (1956)	260.63
KABUL	Nowshera	-	30.8	30.8	30-45	Below low	391.3 (1990)	68.93
JHELUM	Mangla	1060	47.0	8.0	30-50	Below low	1090.0 (1992)	80.00
	Rasul	850	4.5	0.0	No sig. change	-do-	952.2 (1992)	136.08
CHENAB	Marala	1100	73.7	43.6	70-100	Low	1100.0 (1957)	210.90
	Khanki	1100	62.2	55.5	40-60	Below low	1086.5 (1959)	176.32
	Qadirabad	807	55.3	40.3	40-60	-do-	948.5 (1992)	171.58
	Trimmu	645	47.3	36.1	No sig. change	-do-	944.0 (1928)	93.57
	Punjad	700	52.0	37.7	50-70	-do-	802.5 (1973)	61.93
RAVI	Jassar	275	10.7	10.7	5-15	Below low	680.0 (1955)	30.69
	Shahdara	250	14.9	14.9	No sig. change	-do-	576.0 (1988)	21.19
	Balloki	225	36.4	11.7	-do-	-do-	389.8 (1988)	56.31
	Sidhnai	150	27.6	13.1	-do-	-do-	330.2 (1988)	50.58
SUTLEJ	G.S. Wala	--	8.9	8.9	5-15	Below low	837.0 (1955)	32.63
	Sulemanki	325	32.1	23.1	25-35	-do-	598.9 (1955)	32.13
	Islam	300	17.7	15.9	10-20	-do-	492.6 (1955)	20.39

Isolated= 20 to 30% of area Scattered= 30 to 50% of area | Widespread= 90 to 100% of area R= Rising, F= Falling

Note: Concerned Departments may contact FFD, Lahore for rectification up-dation (if any)


(Dr. Zaheer Ahmad Babar)
 Chief Meteorologist
 FFD Lahore



**GOVERNMENT OF PAKISTAN
MINISTRY OF DEFENCE (DEFENCE DIVISION)
PAKISTAN METEOROLOGICAL DEPARTMENT
FLOOD FORECASTING DIVISION
46-JAIL ROAD LAHORE-54000**



BULLETIN No. C-054/25

**Dated: 07th August-2025
Time: 11:00 hours (PST)**


**SUBJECT: WEEKLY SIGNIFICANT WEATHER OUTLOOK FOR
RIVERS' CATCHMENTS' (08th August, 2025 to 14th August, 2025)**

➤ **RAINFALL OUTLOOK:**

Monsoon activity is expected to remain in weak mode until 12th August, with a likely revival over the upper half of the country from 13th August onwards.

➤ **FLOOD SITUATION IN MAJOR RIVERS:**

No significant flood situation is expected in any of the major rivers up to 13th August.



**(Dr. Zaheer Ahmad Babar)
Chief Meteorologist
FFD Lahore**

Note: This forecast is updated on daily basis.