



GOVERNMENT OF PAKISTAN
MINISTRY OF DEFENCE (DEFENCE DIVISION)
PAKISTAN METEOROLOGICAL DEPARTMENT
FLOOD FORECASTING DIVISION
46-JAIL ROAD LAHORE-54000



BULLETIN No. A-079/25

Dated: 1st September-2025
Time: 11:30 hours (PST)

- | | |
|---|--|
| 1. President Secretariat, Islamabad | 14. DG Pak Met Services Islamabad. |
| 2. PM House, Islamabad | 15. DG Engineers, Eng. Directorate GHQ, Rawalpindi |
| 3. Governor (All Provinces) | 16. PDMA'S (DG's All Provinces/Gilgit Baltistan) |
| 4. Chairman NDMA, Islamabad | 17. SDMA Azad Jammu & Kashmir. |
| 5. Chief Minister (All Provinces) | 18. Chairman, Federal Flood Commission, Islamabad |
| 6. Secretary, Ministry of Defense, Islamabad | 19. Chairman, Indus River System Authority, Islamabad |
| 7. Secretary, Ministry for Water Resources, Islamabad | 20. Chairman, PCRWR, Islamabad |
| 8. Secretary, Ministry of Information, Islamabad | 21. Pakistan Commissioner for Indus Waters (PCIW), Islamabad |
| 9. Secretary, Climate change, Islamabad | 22. Chief Engineer, Mangla/Tarbela /Chashma |
| 10. The Secretary General, Red Crescent, Islamabad | 23. Chief Engineer, Irrigation (All Provinces) |
| 11. Secretary, Irrigation Department, (All Provinces) | 24. Chief Engineer, (All Barrages) |
| 12. Chairman NHA, Islamabad | 25. Chief Engineer, C.D.O. (Muzaffarabad) |
| 13. Chief Secretary (All Provinces) | 26. All other concerned |

SUBJECT: RIVERS SITUATION AND QUALITATIVE FLOOD FORECAST.

I. HYDROLOGICAL SITUATION AT 0600 PST AND OUTLOOK:

The **River Chenab** is in Very High Flood Level at Trimmu, at Khanki and Qadirabad is in Medium Flood and at Marala is in Low Flood Level. The **River Ravi** at Balloki, Sidhnai, Shahdara, Jassar is in Very High, High, Medium and Low Flood Level respectively. The **River Indus** is at Low Flood Level at Guddu, Sukkur and Kotri. Data of the river Sutlej at Ganda Singh Wala is not receiving, However it is expected that **River Sutlej** is flowing at Exceptionally High Flood Level at Ganda Singh Wala, High Flood Level at Sulemanki, and Low Flood Level at Islam respectively.

Urban flooding is expected in Lahore and Gujranwala and Gujrat divisions during next three days.

WARNING:

- **EXCEPTIONALLY High Flood level** will continue in river Sutlej at Ganda Singh Wala.
- River Chenab at Panjnad is expected to attain Very High flood level during 4th to 5th September.
- River Indus at Guddu is expected to attain Very High Flood during 6th to 7th September.
- Urban Flooding is expected in Gujranwala, Gujrat and Lahore during next 72-hours.
- A fresh flood wave of exceptionally high flood level is expected to start in river Sutlej, Beas, Ravi and Chenab during next 72-hours. Flows are also likely to increase significantly in river Jhelum (upstream Mangla)

II. METEOROLOGICAL FEATURES:

1. Yesterday's Well-marked monsoon low over northwest Rajasthan today lies over southwest Haryana and adjoining Area.
2. Yesterday's trough of westerly wave over northern parts of the country persists.
3. Strong monsoon currents from Arabian sea and Bay of Bengal are penetrating into the upper catchments of eastern rivers and it is likely to enter to the upper catchment of river Jhelum as well during next two days.
4. Seasonal low lies over North Balochistan.

III. WEATHER FORECAST FOR 24-HOURS:

WARNING: Scattered to widespread thunderstorm/rain with Scattered heavy to very heavy falls with isolated extremely heavy falls is expected over upper catchments of rivers Sutlej, Beas and Ravi along with Gujranwala and Lahore divisions.

Scattered thunderstorm/rain with isolated heavy falls is expected over the upper catchments of river Chenab along with Islamabad, Rawalpindi and Gujrat divisions.


Isolated thunderstorm/rain is expected over the upper catchments of rivers Indus and Jhelum along with Peshawar, Kohat, Bannu, DI Khan, DG Khan, Multan, Faisalabad, Sargodha, Sahiwal and Bahawalpur divisions.


IV. WEATHER OUTLOOK FOR NEXT 72-HOURS:

WARNING: Widespread Heavy to Very Heavy rainfall, along with **Torrential downpours** at scattered locations, is expected over the upper catchments of **Rivers Sutlej & Beas (Upstream of Ganda Singh Wala), Ravi, and Chenab**, as well as in Lahore and Gujranwala divisions, during 1st to 3rd September 2025. Scattered thunderstorm rain with heavy to very heavy rainfall is expected in the upper catchments of river Jhelum and Gujrat division.


V. RIVERS CATCHMENTS RAINFALL RECORDED (MM) DURING LAST 24-HRS (UPTO 0800 PST)

Indus	Saidu Sharif=26, Malam Jabba=24, Murree=11, Chilas=08, Islamabad [Saidpur=08, Golra=01, Zeropoint & Chaklala (Airbase)=Trace(each)], Phulra=06, Confluence point & Kakul=02(each), Kalam=01, Peshawar (Airport) , Bacha Khan A/P, Besham, Risalpur & Darashoot=Trace(each).
Jhelum:	Bandi Abbaspur=32, Mangla=30, Dhulli=27, Balakot & Domel=25(each), Garhi Dopatta=24, Muzaffarabad (City=11 & Airport=07), Kallar & Kotli=08(each), Palandri=02, Mandibahauddin & Joharabad=Trace(each).
Chenab:	Gujranwala=19, Gujrat=05, Sialkot (Cantt=04 & Airport=01) , Marala=02, Shorkot (Airbase)=Trace.
Ravi:	Khanewal=12, Lahore [Gulshan-e- ravi=34, Misri shah=28, Upper mall, Shahi qilla & Samnabad=26(each), Mugal pura=21, Lukshmi=20, Shahdara=13, Lahore Airport=11, Lahore Jail Road=09, Tajpura, Gulberg & Qurtaba chowk=08(each), Johar town=06, Iqbal town=04, Township=03], Sharqpur=06, Narowal=05, Okara & Sheikhupura=01(each), Sahiwal=Trace.
Sutlej:	Kasur=12, Chunian=07, Bahawalpur (Airport)=Trace.


(Dr. Zaheer Ahmad Babar)
Chief Meteorologist
FFD Lahore



(Dr. Zaheer Ahmad Babar)
Chief Meteorologist
FFD Lahore



(Dr. Zaheer Ahmad Babar)
Chief Meteorologist
FFD Lahore



**GOVERNMENT OF PAKISTAN
MINISTRY OF DEFENCE (DEFENCE DIVISION)
PAKISTAN METEOROLOGICAL DEPARTMENT
FLOOD FORECASTING DIVISION
46-JAIL ROAD LAHORE-54000**



BULLETIN No. C-079/25

Dated: 1st September-2025
Time: 11:30 hours (PST)

**SUBJECT: WEEKLY SIGNIFICANT WEATHER OUTLOOK FOR
RIVERS' CATCHMENTS' (2nd SEP-25 TO 08th SEP-25)**

RAINFALL OUTLOOK:

WARNING:


A **well-marked monsoon low** is present over **southwest Haryana and adjoining Area**, while a strong trough of a westerly wave lies over the northern parts of the country. As a result of the combined effect of these significant weather systems, **Widespread Heavy to Very Heavy rainfall**, along with **Torrential downpours** at scattered places, is expected over the upper catchments of **Rivers Sutlej & Beas** (Upstream of Ganda Singh Wala), **Ravi, and Chenab**, as well as in Lahore and Gujranwala divisions, during **1st to 3rd September 2025**.

Scattered thunderstorm rain with **HEAVY TO VERY HEAVY RAINFALL** is also expected in the upper catchments of **river Jhelum** and Gujrat division during the period.

FLOOD SITUATION IN MAJOR RIVERS:

WARNING:

- **Very high to Exceptionally High Flows** (subject to releases from Indian reservoirs) in Rivers **Sutlej, Ravi, and Chenab** are expected, along with the associated nullahs of Rivers Ravi and Chenab during **2nd to 4th September** (then continue downstream onwards). **Urban flooding** is also expected in Lahore, Gujranwala and Gujrat Divisions during next 72-hours.
- **EXCEPTIONALLY High Flood level** will continue in river Sutlej at Ganda Singh Wala.
- River Chenab at Panjnad is expected to attain **Very High to Exceptionally High Flood** during **4th to 5th September**.
- River Indus at Guddu is expected to attain **Very High Flood** during **6th to 7th September**.


(Dr. Zaheer Ahmad Babar)
Chief Meteorologist
FFD Lahore

Note: This forecast is updated on daily basis.